

# Stakeholder Workshop on the Implementation of the Recovery and Resilience Plan "Greece 2.0"

*Recovery and Resilience Plan –  
moving ahead with the implementation*

**Ioannis Lainas**

Senior Advisor

Business Environment and Regulatory Affairs

**SEV Hellenic Federation of Enterprises**

**Athens | 28.11.2022**

# National Recovery and Resilience Plan - Key Reforms



## Green Transition

- Simplification of licensing procedures for RES
- Promotion of e-mobility through a modern institutional framework
- Implementation of the urban and spatial planning reform



## Private investment and transformation of the economy

- Reforms to simplify the business environment and support investment
- Upgrading research centers



## Employment, Skills, Social Cohesion

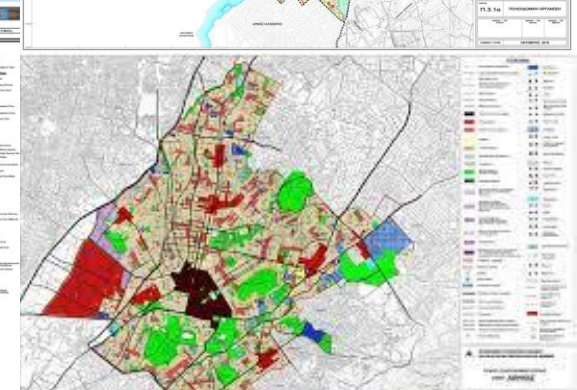
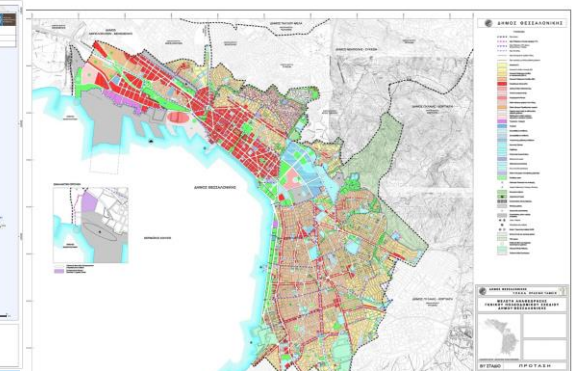
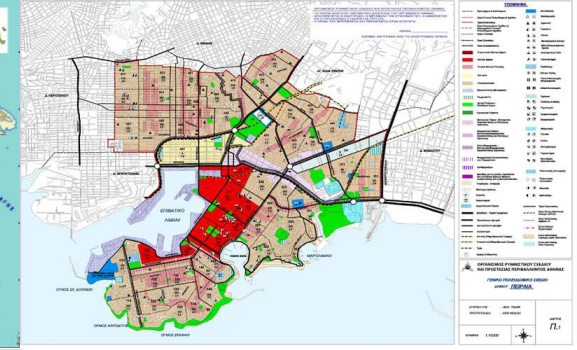
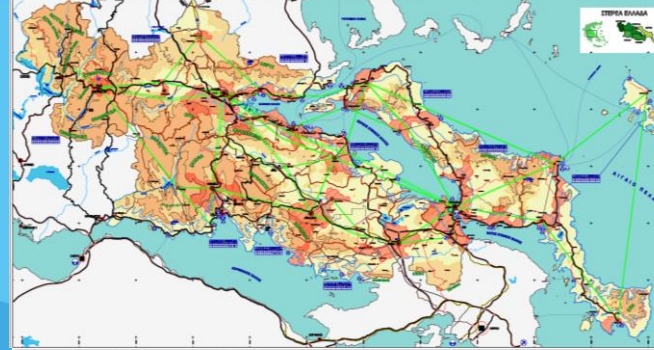
- Radical review and modernization of the skills upgrade system of the active population
- Modernisation and Simplification of the Labour Law
- Reform of Active and Passive Labour Market policies
- Digitization of the educational material
- Primary health care system and telemedicine
- Mechanism for evaluating equality and discrimination in the workplace
- Reinforcement of childcare centres in businesses
- Incentives to increase declared work in the field of culture and fight against copyright theft of artists



## Digital Transformation

- Creation of "customer-centric" digital services within the public administration
- Transition to 5G technology facilitating the development of innovative remote services
- Promote the transition to fast broadband connections
- Digital transformation of SMEs

# WHY URBAN AND SPATIAL POLICY REFORM?



# The Importance of Implementation

## Reform of the Spatial Planning System in Greece (L 4759/2020 & L 4447/2016)

Visionary strategy of non-binding character	<b>National Strategy for Spatial Planning</b>	Indicative directions of spatial organisation; medium- and long-term territorial development goals; coordination of policies with territorial impact; includes the national strategy for the marine space.	National level ↓
	<b>Special Spatial Planning Frameworks</b>	Strategic directions for the spatial structure of the housing network, economic sectors/industries of national importance, land policy, protection of cultural and natural landscape, and development and organisation of areas with special value (spatial, environmental, development, etc.).	
Visionary strategic plan of binding or non-binding character	<b>Regional Spatial Planning Frameworks</b>	Directions (and, if necessary, regulations) for integrated territorial development on the regional level; especially for the Attica region, the new Athens–Attica Regulatory Framework (Law 4277/2014) is already in place.	Regional level ↓
	<b>Maritime Spatial Planning Frameworks</b>	Directions of spatial development and organisation for the allocation of existing and new emerging maritime activities and uses (based on the subdivisions of marine space defined by the National spatial strategy of marine space, the latter being part of the National Spatial Planning Strategy).	
Spatial and regional plans (guiding and occasionally regulatory plans)	<b>Local Spatial Plans</b>	Defined at the level of one or more municipal units (within one or more local authorities), the model of spatial organisation and development, land uses, building rules and restrictions, and any other measures or spatial restrictions.	Local level ↓
	<b>Special Urban Plans</b>	Defined in areas regardless of administrative boundaries, in order to set land uses, general terms and restrictions, and any other measure or rule, to act as a host for projects and programmes of strategic importance (and needs for special regulations).	
Urban plans of regulatory character	<b>Implementation of Urban Plans</b>	Specification of rules and regulations of local and special plans (e.g., in terms of uses and building rules); accurate definition of multi-use areas, public utilities, and buildable spaces; exact allocation of infrastructure networks.	

# Current Implementation Status

(11/2022) – URBAN PLANS in the RRF

## Milestones

Q4-2022 → Notification of award of 30% of all contracts (for all spatial interventions)

Q4-2023 → Notification of award of 100% of all contracts

Q4-2025 → Completion

### Tender notice

	A1 -17/08/2021
	A2 -22/09/2021
	B1 -15/04/2022
	B2 -11/07/2022
	B3- 15/07/2022
	B4- 26/07/2022
	B5- 10/08/2022
	B6 -pending
	C - pending
	D- pending

Ongoing processes for new Special Spatial Planning Frameworks (before RRF):

- Industry (in force-2009) → (tender for update 07/2020) → contract 11/2021
- RES (in force-2008) → (tender for update 02/2019) → contract 10/2020 → exp.03/2023
- Tourism → (tender 06/2017) → contract 06/2018 → exp. 03/2023
- Mineral Materials (tender 06/2018) → → contract 03/2019 → exp. 03/2023
- Maritime Spatial Strategy → 01/2022  
Public Consultation

## **Current Implementation Status (11/2022) – SPATIAL PLANS in the RRF**

**RRF:**

**Q4-2025 → Adoption of four special spatial frameworks for Renewable Energy Sources (RES), Tourism, Industry and Aquaculture**

**Q4- 2025 → New maritime spatial strategy**



Ioannis Lainas  
 Senior Advisor  
 Business Environment and Regulatory Affairs  
 SEV Hellenic Federation of Enterprises  
 5, Xenophontos Str., 105 57 Athens, Greece  
 E: [ilainas@sev.org.gr](mailto:ilainas@sev.org.gr) • [www.sev.org.gr](http://www.sev.org.gr)